


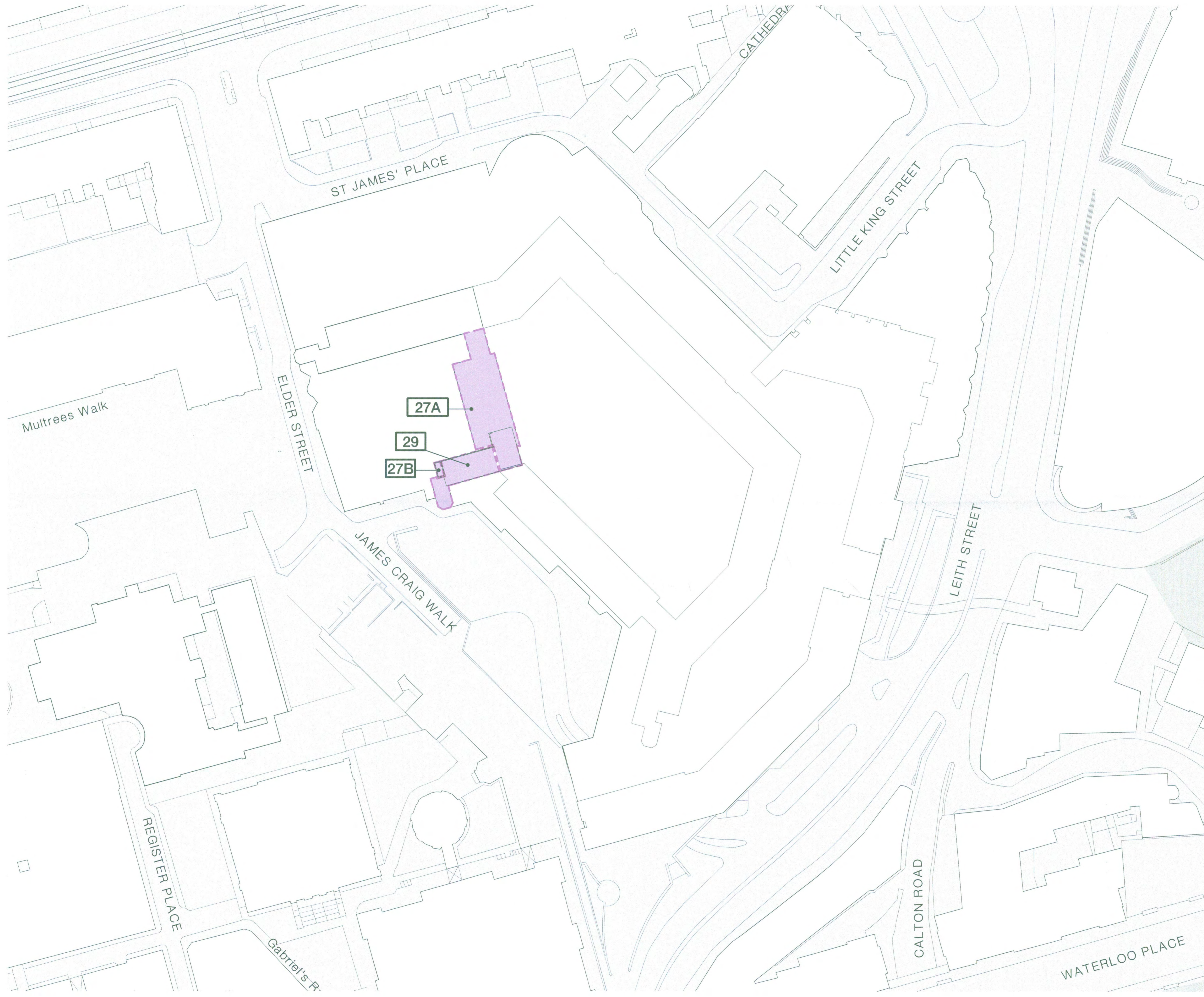
This is Map 12 referred to in the St James Quarter, Edinburgh (Number Two) Compulsory Purchase Order 2014.



Land to be acquired.

**Area Schedule**  
Areas have been scaled from indicative floor plans and are only an approximate representation of the area within the lease agreement or required for construction activities.

|                                       | Ref # | Area (m2) |
|---------------------------------------|-------|-----------|
| Level: New St Andrews House Roof Plan |       |           |
|                                       | 27A   | 421.91    |
|                                       | 27B   | 7.70      |
|                                       | 29    | 155.55    |



|       |           |                                               |
|-------|-----------|-----------------------------------------------|
| P6    | Oct 2014  | Area schedule amended.                        |
| P5    | Sept 2014 | Title text updated with '(Number Two)'        |
| P4    | Aug 2014  | Key Text Enlarged                             |
| P3    | Aug 2014  | Key Updated                                   |
| P2    | Aug 2014  | Area Schedule and numbering of areas updated. |
| P1    | May 2014  | Formal Issue                                  |
| P1.03 | May 2014  | 'Map' reference number changed.               |
| Rev   | Date      | Description                                   |

**St James, Edinburgh**



**CPO Plan New St Andrew's House Roof Plan** Approx datum +101 to 111

dwg no: **SJQ(0)-JA61 P6**

date: 28.02.14 scale: 1:500 format: A1 status: S2 (Info)  
Work to figured dimensions only, do not scale from this drawing. All dimensions to be checked on site prior to fabrication. Read in conjunction with all other relevant drawings, specifications and schedules.  
 © Alan Murray Architects Ltd. 2014. All rights described in Chapter IV of the Copyright, Designs and Patents Act 1988 have been generally asserted.



This is Map 13 referred to in the St James Quarter, Edinburgh (Number Two) Compulsory Purchase Order 2014.



|       |            |                                        |
|-------|------------|----------------------------------------|
| P6    | Sept 2014  | Title text updated with '(Number Two)' |
| P5    | Aug 2014   | Key Text Enlarged                      |
| P4    | Aug 2014   | Key Updated                            |
| P3    | Aug 2014   | Areas and schedule updated.            |
| P2    | Aug 2014   | Updated Generally                      |
| P1    | May 2014   | Formal Issue                           |
| P2.02 | May 2014   | "Map" reference number changed.        |
| P2.01 | April 2014 | CEC land removed.                      |

| Rev | Date | Description |
|-----|------|-------------|
|-----|------|-------------|

## St James, Edinburgh



### CPO Plan for Picardy Place

dwg no: **SJQ(0-)A62 P6**


date: Feb 2014 scale:1:1000 format: A3 statusS2 (Info)

Work to figured dimensions only; do not scale from this drawing. All dimensions to be checked on site prior to fabrication. Read in conjunction with all other relevant drawings specifications and schedules.  
© Allan Murray Architects Ltd, 2014. All rights described in Chapter IV of the Copyright, Designs and Patents Act 1988 have been generally asserted.



*Subline*

This is Map 14 referred to in the St James Quarter, Edinburgh (Number Two) Compulsory Purchase Order 2014.



Land to be acquired.

**Area Schedule**  
Areas have been scaled from indicative floor plans and are only an approximate representation of the area within the lease agreement or required for construction activities.

| Level:    | Ref # | Area (m2) |
|-----------|-------|-----------|
| Main Mall | 32A   | 407.74    |
|           | 32B   | 255.53    |
|           | 32C   | 4.40      |
|           | 34    | 971.87    |
|           | 36    | 886.27    |
|           | 45    | 92.47     |
|           | 46    | 9.26      |
|           | 47    | 68.88     |
|           | 48    | 5,704.61  |

- P10 Oct 2014 Planning Application boundary line removed.
- P9 Sept 2014 Title text updated with 'Number Two'
- P8 Sept 2014 Plot 48 added
- P7 Aug 2014 Area colour altered to plot 46 and key altered
- P6 Aug 2014 Area colour altered to plot 46
- P5 Aug 2014 Key Text Enlarged
- P4 Aug 2014 Key Updated
- P3 Aug 2014 Areas and schedule updated.
- P2 Aug 2014 Area Schedule and numbering of areas updated.
- P1 May 2014 Formal Issue
- P2.03 May 2014 Site boundary line removed.
- P2.02 May 2014 Areas 46 & 47 added.
- P2.01 April 2014 CEC land removed.

| Rev | Date | Description |
|-----|------|-------------|
|     |      |             |

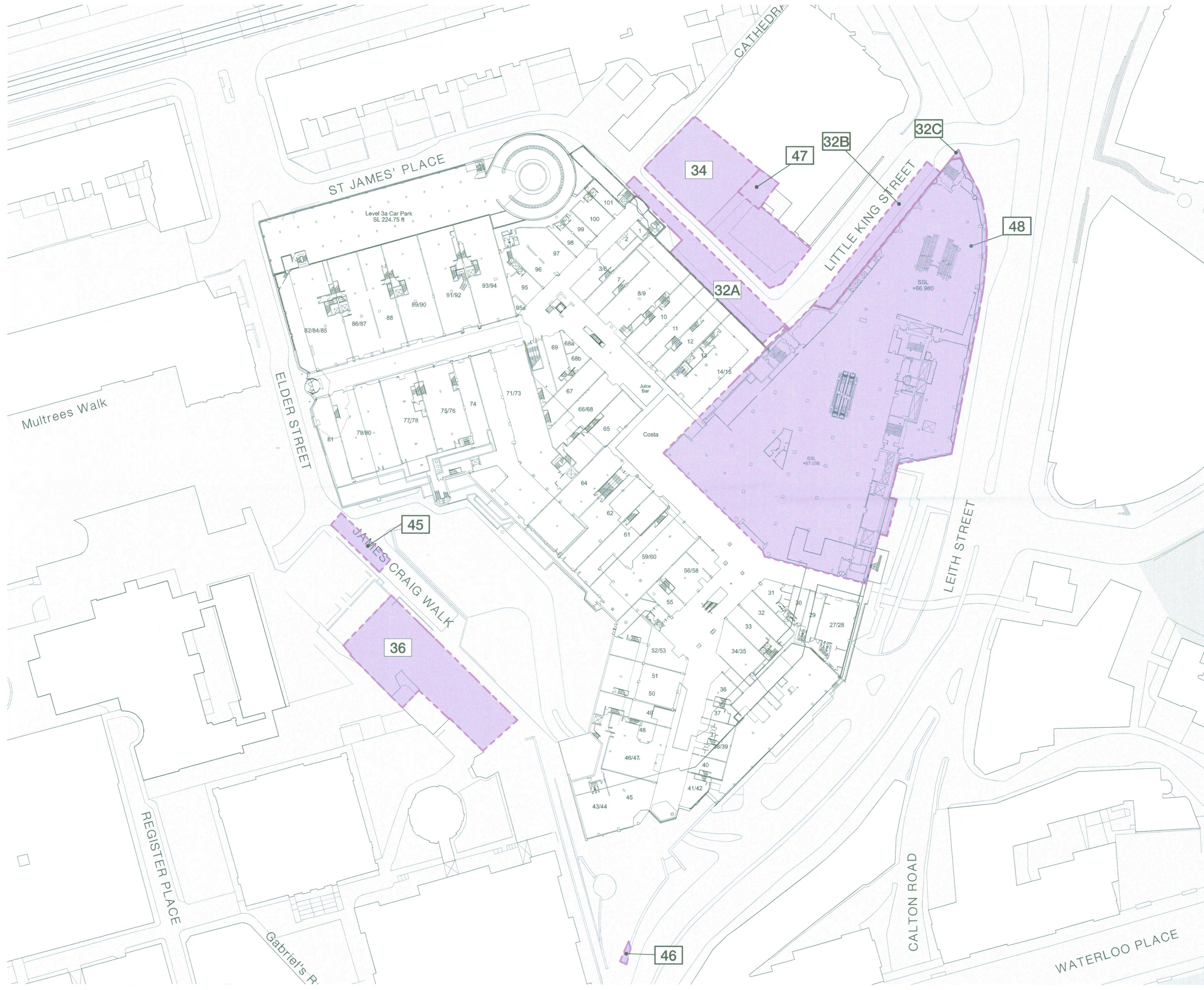
## St James, Edinburgh



### CPO Heritable Interests Main Mall + 66.980

dwg no: SJQ(0)-JA65 P10


date: Feb' 2014 scale: 1:500 format: A1 status: S2 (Info)  
Work to figured dimensions only; do not scale from this drawing. All dimensions to be checked on site prior to fabrication. Read in conjunction with all other relevant drawings specifications and schedules.  
 © Alan Murray Architects Ltd, 2014. All rights described in Chapter IV of the Copyright, Designs and Patents Act 1988 have been generally asserted.





*Signature*

This is Map 15 referred to in the St James Quarter, Edinburgh (Number Two) Compulsory Purchase Order 2014.



Airspace interests to be acquired

**Area Schedule**  
Areas have been scaled from indicative floor plans and are only an approximate representation of the area within the lease agreement or required for construction activities.

| Level:    | Ref # | Area (m2) |
|-----------|-------|-----------|
| Main Mall | 23    | 135.90    |
|           | 28    | 5,704.61  |
|           | 31    | 516.28    |
|           | 33    | 24.87     |
|           | 37    | 150.27    |
|           | 40    | 904.32    |
|           | 43    | 391.39    |
|           | 44A   | 2.29      |
|           | 44B   | 1,073.65  |
|           | 44C   | 2,173.72  |
|           | 44D   | 1,109.65  |
|           | 44E   | 5.72      |
|           | 44F   | 118.26    |
|           | 44G   | 43.91     |

- P8 Oct 2014 Planning Application boundary line removed. Plots 44B labelled.
- P7 Sept 2014 Title text updated with '(Number Two)'
- P6 Sept 2014 Area of plot 28 amended to match plot 48 on previous drawing SJQ(0)-JA65.
- P5 Aug 2014 Key Text Enlarged
- P4 Aug 2014 Areas and Key Updated
- P3 Aug 2014 Areas and schedule updated.
- P2 Aug 2014 Area Schedule and numbering of areas updated.
- P1 May 2014 Number labels amended. Formal Issue
- P1.05 May 2014 Area 'B' along St James Place revised.
- P1.04 May 2014 Area B revised, land at St James Place/Little King St added and omitted.
- P1.03 May 2014 Site boundary line removed. Zone along JLP at Leith Street removed.
- P1.02 May 2014 Plot 44 added to show areas where the owners are unknown. Block E amended.

| Rev | Date | Description |
|-----|------|-------------|
|     |      |             |

## St James, Edinburgh



### CPO Third Party Airspace Interests to be Acquired

dwg no: SJQ(0)-JA66 P8

date: April 2014 scale: 1:500 format: A1 status: S2 (Info)  
Work to figure dimensions only. do not scale from this drawing. All dimensions to be checked on site prior to fabrication. Read in conjunction with all other relevant drawings specifications and schedules.  
 © Alan Murray Architects Ltd. 2014. All rights described in Chapter IV of the Copyright, Designs and Patents Act 1988 have been generally asserted.

